




## HOW TO FIND US

 Take the bus No.83 from train station and ride for 4 stops. Get off at "SIV" building and cross the city park "Ušće".

 You can walk from train/bus station to Zeleni Venac via Kamenička street. From there, take bus No.15 of No.84 and ride for 3 stops. Get off at "SIV" building and cross the city park "Ušće".

 from direction of Novi Sad: Get off the E75 at Belgrade Arena, go to the left of the highway till you reach Bulevar Mihajla Pupina. Then turn right and follow the road till first junction. Turn left and follow the road till you reach parking.

 from direction of Niš: Get off the E75 by taking the first exit after crossing river SAVA (exit "UŠĆE"). Drive to the right of the highway and turn left at the second traffic light. Then follow the road till next junction, turn right and drive straight till you reach parking.



- |  |  |  |  |  |   |
|--|--|--|--|--|---|
|  ArkaBarka HOSTEL |  Museum of Contemporary Art |  BUS STOP     |  GASS STATION |  BARS / CLUBS |  ART GALLERY |
|  RESTAURANTS      |  SUPERMARKET                |  ATM's / CASH |  SWIMMING     |  FAST FOOD    |  PARKING     |

ArkaBarka coordinates : 44°49'20.01"N 20°25'55.25"E